The Odisha Gazette

EXTRAORDINARY

PUBLISHED BY AUTHORITY

No. 804 CUTTACK, WEDNESDAY APRIL 3, 2024/CHAITRA 14, 1946

FOREST, ENVIRONMENT & CLIMATE CHANGE DEPARTMENT

NOTIFICATION

The 14th March 2024

S.R.O. No. 219/2024.—Whereas Forest block Athakosia B Reserve Forest under Section-20-A of the Indian Forest Act 1927, has been notified by Government of Odisha, Revenue Department Notification No. 1166-12F(M)/2-152/62/CF, dated the 24th January 1963 indicating an area of 6101 Ac. in Ujalpur Forest Range of Sundargarh Forest Division as per *Annexure-I.*

And whereas, the Government of Odisha in the Forest & Environment Department have notified a "Standard Operating Procedure (SOP) for geo-referencing of Forest Block boundary through DGPS Survey" in the *Odisha Gazette* vide Notification No.22572400112016-10F(Cons)77/2016/14097/F&E, dated the 4th July 2017, for preparation of such geo-referenced forest maps in pursuance of the directives of Hon'ble Supreme Court in their Order, dated the 6th July 2011 (in IA Nos. 1868, 2091, 2225-2227, 2380, 2568 and 2937 in Writ Petition (C) No. 202 of 1995-Lafarge matter).

And whereas, the Government of Odisha have appointed all Tehsildars in their respective Tehsil jurisdiction in the respective Districts as Forest Settlement Officer (FSO) vide Notification No. 10F(TR)38/2020/7767/F&E, dated the 21st May 2020.

And whereas, the Forest Revenue Joint Verification Committee has jointly verified and confirmed the boundary pillar positions as per report in *Annexure-II.*

And whereas, the Forest Settlement Officer has certified 'No Change' in the boundary extent of Athakosia-B RF post 25th October 1980. The DGPS survey boundary coordinates have been verified by ORSAC and certified by the Forest Settlement Officer. The computed area (UTM Zone 45N projection and WGS84 datum) of the Athakosia-B RF is 1445.953 ha. or 3573.03 Ac. The change in area is due to method of Survey & Area Computation.

Therefore, it has been decided to supplement the existing notification of the Athakosia-B RF with the above mentioned FSO certified DGPS surveyed Forest block map as per *Annexure-III,* and the statement of geo-coordinates of the forest block boundary pillar positions as per

Annexure-IV, which shall be treated as the precise boundary description of the Athakosia-B RF and shall form an integral part of the original notification in place of any other form of boundary description notified earlier.

There shall be no change to the admitted rights in the original notification.

[No. 4960-FE-DIV-MISC-0011-2016-10F-(Cons.)-34/2020-FE&CC]

By order of the Governor

SATYABRATA SAHU

Additional Chief Secretary to Government

44 Ex-Gov

Annexure-I

The 24th January 1963

No. 1166—12F-(M/T)-152/62 CF.—In pursuance of sub-section (3) of section 20-A of the Indian Forest Act, 1927 (XVI of 1927), as amended in its application to the State of Orissa the State Government do hereby certify that the register of reserved forest mentioned in the Schedule below had been prepared under the authority of the Ruler of Gangpur State before the date of merger and has been under the authority of the State Government continued to be recognised, maintained and acted upon thereafter.

SCHEDULE

Register of Reserved Forests of Gangpur State declaring the following forest blocks as reserved forests :—

Name of Reserved Forest as per Dr. Mooney's Plan	Page No. as per register of reserved forests	Area in acres as per register of reserved forests	Documents on the basis of which treated as reserved forests
1	2	3	4
	Eastern Range		
Chhatamb ..	1	14,600	Old Working Plan and register Reserved Forests.
Haldipani ..	2	23,700	Ditto
Laing ..	3	1,390	Ditto
Mandriapahar ..	16	65	Ditto
Bungalapahar ..	7	857	Ditto
Lamtipahar ..	8	768	Ditto
Brahmani ..	9	2,050	Ditto
Panchora ..	10	4,540	Ditto
Panchora South ..	..	..	(Part of Panchora block as per old Working Plan).
Bhitrsela ..	..	..	(According to old Working Plan it forms part of Panchora block).
Udarma ..	11	675	(Old Working Plan and register of Reserved Forests).
Mahabir ..	12	1,565	Ditto
Jharbeda ..	17	100	Ditto
Jaidega ..	18	205	Ditto
B Class			
Chiroberna ..			
Khhidapahar ..	13	200	
Chudiapahar ..	14	650	Ditto
Laimurapahar ..	15	307	Ditto
Daini ..	4	1,310	Ditto
Jharbera (Katang) ..	5	600	Ditto
Dahijira ..	6	470	Ditto
Jhunmur ..	20	870	Ditto
Dallipahar ..	19	2,050	Register of Reserved Forests
Pathria ..	21	100	Ditto
Dataramput ..	22	205	Ditto
Gudiali ..	23	2,280	Ditto
Lotalaga ..	24	205	Old Working Plan

1	2	3	4
Rajabasa ..	25	117	Old Working Plan
Makundpur ..	26	245	Ditto
Pantradungri ..	27	250	Ditto
Kural ..	28	8,240	Ditto
	Central Range		
A Class			
Kiralaga ..	29	20,023	Ditto
Ruuga ..	30	12,115	Ditto
Gurabasa ..	33	140	Ditto
Bililkhaman ..	34	75	Ditto
Gopikudar ..	35	35	Ditto
Deol ..	36	180	Ditto
Jamtalia ..	37	600	Ditto
Tuklipara ..	38	1,550	Ditto
Jima ..	39	625	Ditto
B Class			
Mahulgaon ..	40	1,550	Ditto
A Class			
Kural ..	41	480	Ditto
B Class			
Simdaga ..	42	192	Ditto
Porsabhadi ..	43	3,400	Ditto
Jogijogian ..	44	850	Ditto
Tiljora ..	45	190	Ditto
Saiparlia ..	32	1,200	Ditto
Satparlia ..	46	5,130	Ditto
Barakmaipatar ..	47	300	Ditto
Ghumra ..	48	139	Ditto
Jairmal ..	49	100	Ditto
Kherlakani ..	50	261	Ditto
Raidihi ..	51	590	Ditto
Kharikamunda ..	52	200	Ditto
Jharmunda ..	53	216	Ditto
Ghogar ..	31	1,494	Ditto
Kurabahal ..	..	..	(As per old Working Plan name of compartment is Satparlia block).
	Western Range		
A Class			
Athkoila ..	54	38,332	Old Working Plan
Dhangergarh ..	55	20,439	Ditto
Sikajore ..	56	3,900	Ditto

1	2	3	4
Sapasahira ..	57	300	(Sapasahira as per old Working Plan)
Chirelkhaman ..	58	100	Old Working Plan
Bhrsipatra ..	67	210	
B Class			
Kuladungi ..	68	300	(Kuladungri as per old Working Plan)
A Class			
Bankidihi ..	59	60	
Rajpur ..	60	4,060	
Kusumpur ..	61	6,230	
Athakata B. ..	62	6,101	
Sikijore B. ..	63	1,797	
Tildega ..	64	1,024	
Bindhapahar ..	65	256	
B Class			
Kurumkel ..	66	1,515	

The 22nd January 1963

No. 1005—CF.—In pursuance of sub-section (3) of section 20-A of the Indian Forest Act, 1927 (XVI of 1927), as amended in its application to the State of Orissa the State Government do hereby certify that the document mentioned in the Schedule below has been prepared under the authority of the Ruler of Bamra State before the date of merger and has been under the authority of the State Government continued to be recognised, maintained and acted upon thereafter.

SCHEDULE

Order communicated in Memo. No. 3415—VIII-2/46, dated the 6th September 1946 issued by the Dewan, Bamra State including an additional area of 36,100 acres to Pradhanpat Block of reserved forest.

By order of the Governor
F. C. PANIGRAHI
Deputy Secretary to Government

MINING AND GEOLOGY DEPARTMENT

NOTIFICATIONS

The 12th January 1963

No. 386—I-Ad.-67/62-MG.—This is to certify that Deo Kunwar Bai, C/o. Late D. K. Pandya, At/P. O. Chaibasa, district Singhbhum, Bihar, is approved as a person who is qualified to acquire prospecting licence and mining lease in respect of all minerals except petroleum and natural gas in the State of Orissa under the Mineral Concession Rules, 1960.

The certificate shall be valid up to the 31st December 1963.

The 15th January 1963

No. 482—II-Ad.-216/62-MG.—This is to certify that Shri Rama Chandra Pattanaik, Village/Post [illegible], district Puri, is approved as a person who is qualified to acquire prospecting licence and mining lease in respect of all minerals except petroleum and natural gas in the State of Orissa under the Mineral Concession Rules, 1960.

The certificate already granted and which expired on the 31st December 1962, is renewed up to the 31st December 1963.

The 18th January 1963

No. 516—II-Ad.-31/62-MG.—This is to certify that M/s. Kalinga Mining Corporation, Buxibazar, Cuttack, district Cuttack, is approved as a person who is qualified to acquire prospecting licence and mining lease in respect of all minerals except petroleum and natural gas in the State of Orissa under the Mineral Concession Rules, 1960.

The certificate already granted and which expired on the 31st December 1962, is renewed up to the 31st December 1963.

The 19th January 1963

No. [illegible]—II (C) M-[illegible]/63-MG.—An area of [illegible] as contained in the Schedule below [illegible] 1960 [illegible]

SCHEDULE

Boundary description

Starting point A is [illegible] about [illegible] metres [illegible] the crossing point of [illegible]

North—From the point A the line runs [illegible] about 2200 [illegible]

West—From the point B the line runs [illegible] about 350 metres and meets the point C.

South—From the point C the line runs [illegible] about [illegible] metres [illegible] point D.

East—From the point D the line runs [illegible] about 2100 metres [illegible] to the starting point.

FOREST REVENUE JOINT VERIFICATION COMMITTEE REPORT

Forest Division: Sundargarh **Forest Range:** Ujalpur

Minutes of Joint Verification:

List of participation of the Forest-Revenue joint verification committee is given at Table 1.

Joint Verification of the boundary of **Athakosia-B RF** Forest Block was carried out during 01-01-0001 to 01-01-0001. Existing pillar position recorded through GPS were plotted and compared against geo-referenced cadastral maps of adjoining villages. The verified forest boundary map is enclosed at Plate-1. Findings of the verification w.r.t. revenue cadastral is given below:

- Name of notified forest block: Athakosia-B RF
- Notification no. & date: 1166-12F(M)/2 -152/62/CF Dt. 24-01-1963
- Area as per notification: 6101 Ac.
- Existing no. of boundary demarcations in conformity with adjoining village boundary: 34 nos. (Annexure -1)
- New boundary demarcations in conformity with adjoining village boundary: 203 nos. (Annexure -2)
- GPS area of verified boundary: 1443.840 ha
- GPS perimeter of verified boundary: 31.300 km

Observations:

Notification is available. Traverse map in not available.(area as per Division record=2027.95 ha). The verified boundary shape & area matches with the Traverse map (diff is -584.11 ha, i.e. 1.02 % from NFA). Forest boundary demarcation Pillars in Conformity with Cadastral Map, existing pillars & HRSI. Change of area is due to old method of Survey and Area computation.

TABLE - 1

Forest and Revenue department officials(RO/FR/FG/RI/Amin) and TP involved in Joint verification of Forest Boundary		
Name	**Designation**	**Signature**
Susanta Kumar Pradhan.	R.O. Lephripara	Range Officer Lephripara Range
Ashwini Ku. Patel	~~Forester~~ Forester Lephripara.	15/01/22. Fr Lephripara.
Hemabati Singh	Forester Ujalpur	15-01-22 FORESTER UJALPUR SECTION.
Pabitra Mohan Naik	Revenue Inspector, Ujalpur	15/01/2022 Revenue Inspector Ujalpur
Sunita Naik	Revenue Inspector	24.01.2022 Revenue Inspector Bandhpali
Binny Patel	I/c Revenue Inspector	24.01.2022 Revenue Inspector, Tasaladihi,
Sai Roshan Mohanty	CDLTP	
S.K Manihira	FRO, Ujalpur.	Range Officer Ujalpur Range

Counter Signed by :

Tahsildar
Tahsildar, Tangarpali
Dist.- Sundargarh

14.02.22
Divisional Forest Officer
DIVISIONAL FOREST OFFICER
SUNDARGARH FOREST DIVISION

Annexure-II

Geo-referencing of Notified Forests in

Sundargarh Forest Division

[illegible]

[illegible]

[illegible]

Athakosia B R.F., Ujalpur Range

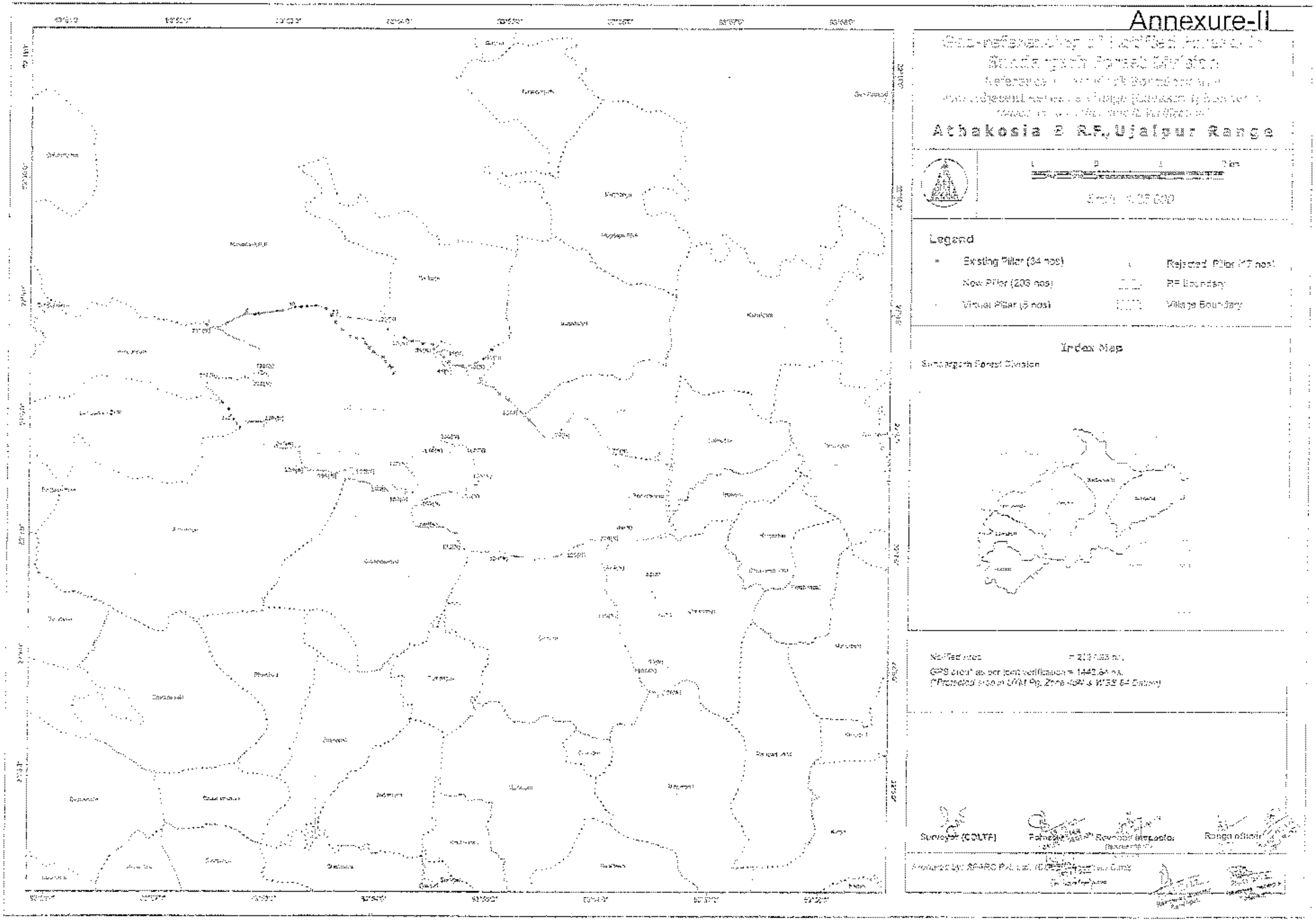

Legend

- Existing Pillar (34 nos)
- New Pillar (203 nos)
- Virtual Pillar (5 nos)
- Rejected Pillar (7 nos)
- RF Boundary
- Village Boundary

Index Map

Sundargarh Forest Division

Notified area = 213.83 ha.

GPS area* as per joint verification = 1442.64 ha.

(*Projected area in UTM Pj. Zone 45N & WGS 84 Datum)

Surveyor (COLTF)

Tahasildar / Revenue Inspector

Range officer

Prepared by: SPARC Pvt. Ltd. [illegible] Cuttack

Annexure-III

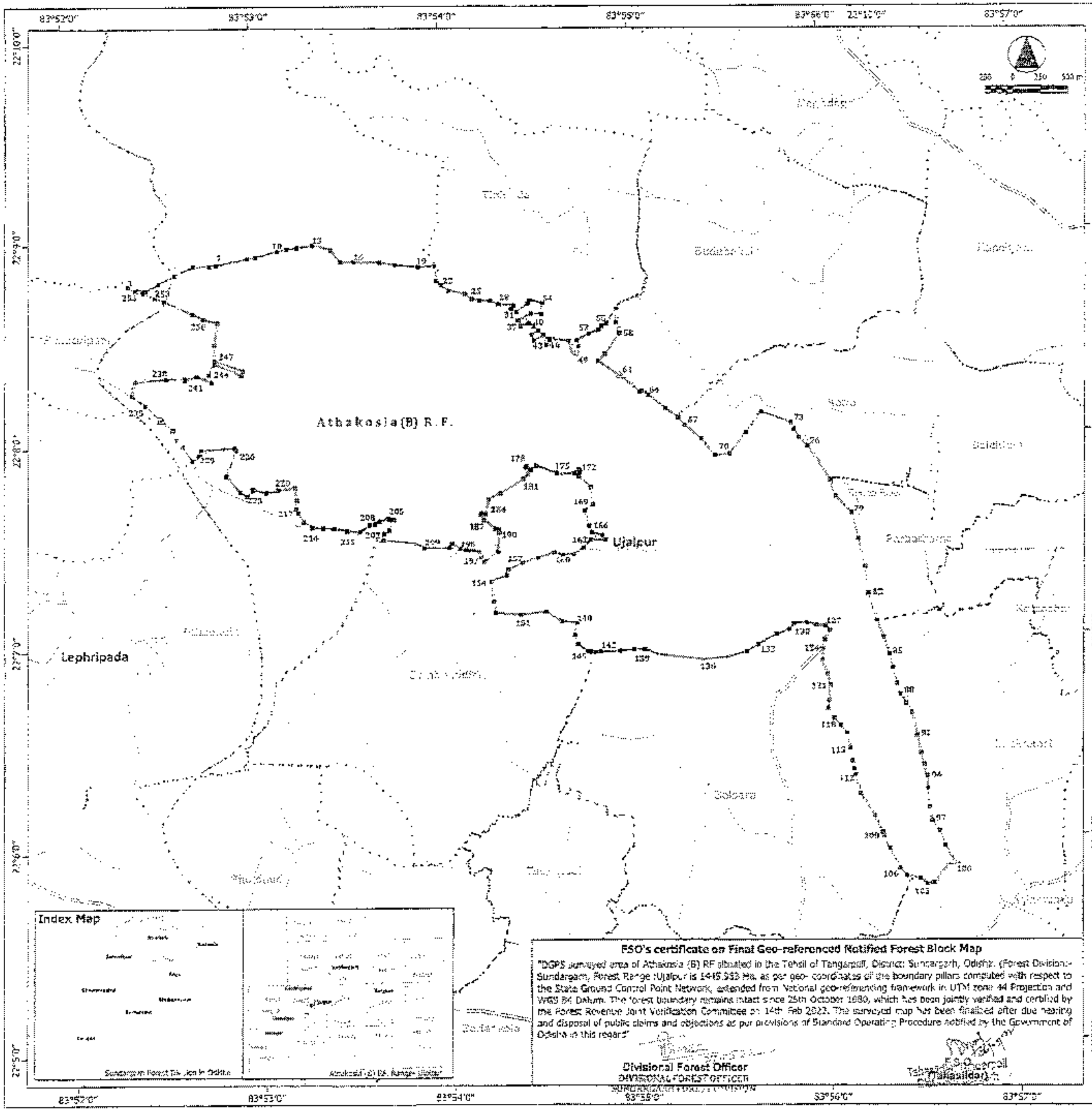

FSO's certificate on Final Geo-referenced Notified Forest Block Map

"DGPS surveyed area of Athakosia (B) RF situated in the Tehsil of Tangarpali, District Sundargarh, Odisha. (Forest Division:- Sundargarh, Forest Range :Ujalpur is 1445.955 Ha. as per geo- coordinates of the boundary pillars computed with respect to the State Ground Control Point Network, extended from National geo-referencing framework in UTM zone 44 Projection and WGS 84 Datum. The forest boundary remains intact since 25th October 1980, which has been jointly verified and certified by the Forest Revenue Joint Verification Committee on 14th Feb 2023. The surveyed map has been finalised after due hearing and disposal of public claims and objections as per provisions of Standard Operating Procedure notified by the Government of Odisha in this regard"

Divisional Forest Officer
DIVISIONAL FOREST OFFICER

F.S.O. Tehasildar

ATHAKOSIA (B) R.F.

Forest Division : SUNDARGARH, Forest Range : UJALPUR

Geo-referenced Forest Block Map based on DGPS Survey

Legend :-

Forest Boundary Pillar / Virtual Pillar	Range Boundary
SOP on Forest Boundary	Railway
Forest Block Boundary	Major Road
Revenue Village Boundary	Other Road
Settlement	River / Stream / WS

Statement of Geo-coordinates of Pillar Position (UTM Zone:44N, WGS 84 Datum)

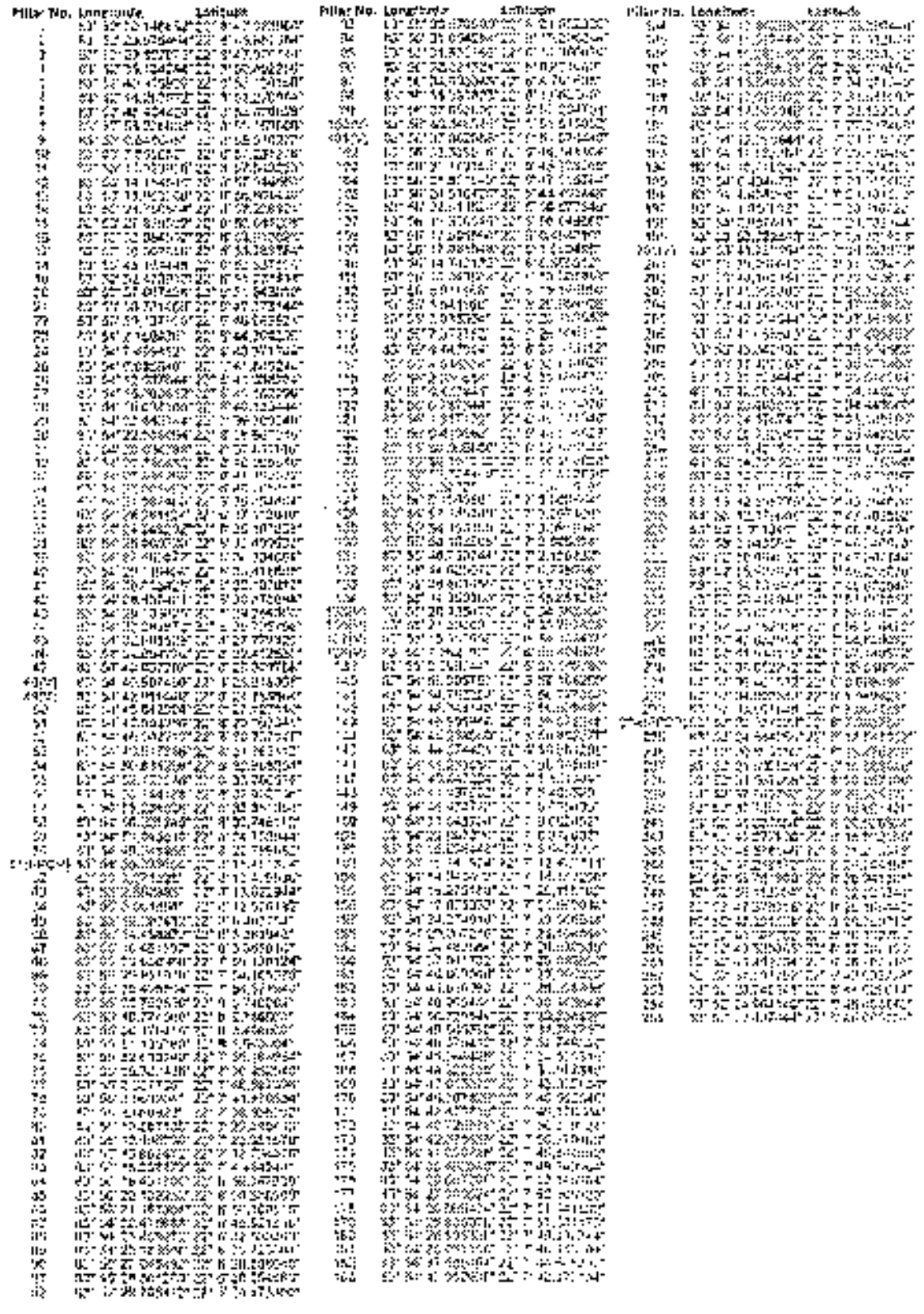

Differential GPS Surveyed area: 1445.955 Ha.

Note:-

1. The pillar locations area as per joint field verification and certification by the Forest - Revenue Joint Verification Committe (FRJVC) on 14-Feb-2023.

2. Above DGPS Coordinates are with respect to Forest Primary Control Point (FPCP) located at Central nursery Ujalpur Range (FPCP Code: SNG-06-006)

Annexure-IV

STATEMENT OF GEO-COORDINATES OF PILLAR POSITIONS

Forest Division: **Sundargarh** Forest Range : **Ujalpur** Forest Block Name: **Athakosia-B RF**

Ground Control Point (GCP) References. (All coordinates in WGS84 datum & UTM Zone 45N projection)

GCP Type	GCP Location	Latitude(DMS)	Longitude(DMS)	Latitude(DD)	Longitude(DD)
FPCP	Ujalpur Range Office	22°04'49.932804"	83°54'31.277376"	22.08053689	83.90868816
FSCP1	Athakosia-B RF , Pillar No- 61	22°08'18.451824"	83°54'56.233656"	22.13845884	83.91562046
FSCP2	Athakosia-B RF , Pillar No- 234	22°08'7.988784"	83°52'29.987220"	22.13555244	83.87499645

Geo-coordinates of Boundary Pillar Position (Total: 255 nos.)

Pillar No	Latitude(DMS)	Longitude(DMS)	Latitude(DD)	Longitude(DD)
1	22°08'47.323968"	83°52'20.148852"	22.14647888	83.87226357
2	22°08'45.882384"	83°52'25.675464"	22.14607844	83.87379874
3	22°08'47.979744"	83°52'29.897076"	22.14666104	83.87497141
4	22°08'50.492256"	83°52'35.134284"	22.14735896	83.87642619
5	22°08'53.136168"	83°52'40.915920"	22.14809338	83.87803220
6	22°08'53.220984"	83°52'46.263972"	22.14811694	83.87951777
7	22°08'53.430828"	83°52'48.404424"	22.14817523	83.88011234
8	22°08'55.153608"	83°52'58.226808"	22.14865378	83.88284078
9	22°08'55.570272"	83°53'0.840048"	22.14876952	83.88356668
10	22°08'57.231276"	83°53'7.868652"	22.14923091	83.88551907
11	22°08'57.643260"	83°53'10.923936"	22.14934535	83.88636776
12	22°08'57.984864"	83°53'14.154540"	22.14944024	83.88726515
13	22°08'58.601436"	83°53'18.963708"	22.14961151	83.88860103
14	22°08'57.228324"	83°53'24.750564"	22.14923009	83.89020849
15	22°08'53.681208"	83°53'27.899592"	22.14824478	83.89108322
16	22°08'53.612628"	83°53'32.084592"	22.14822573	83.89224572
17	22°08'53.285784"	83°53'40.307856"	22.14813494	83.89452996
18	22°08'52.537596"	83°53'45.161448"	22.14792711	83.89587818
19	22°08'51.727884"	83°53'52.473912"	22.14770219	83.89790942
20	22°08'51.943812"	83°53'57.867828"	22.14776217	83.89940773
21	22°08'47.373144"	83°53'58.381008"	22.14649254	83.89955028
22	22°08'46.083624"	83°53'59.737056"	22.14613434	83.89992696
23	22°08'44.304396"	83°54'2.156436"	22.14564011	83.90059901
24	22°08'43.371744"	83°54'7.499412"	22.14538104	83.90208317
25	22°08'41.846244"	83°54'9.635040"	22.14495729	83.90267640
26	22°08'41.338284"	83°54'12.037644"	22.14481619	83.90334379
27	22°08'41.182296"	83°54'15.363612"	22.14477286	83.90426767
28	22°08'40.125444"	83°54'18.037188"	22.14447929	83.90501033
29	22°08'39.700248"	83°54'22.680144"	22.14436118	83.90630004
30	22°08'38.687316"	83°54'22.046004"	22.14407981	83.90612389
31	22°08'37.611168"	83°54'23.694768"	22.14378088	83.90658188
32	22°08'40.205688"	83°54'27.266652"	22.14450158	83.90757407
33	22°08'41.198532"	83°54'27.844308"	22.14477737	83.90773453

Pillar No	Latitude(DMS)	Longitude(DMS)	Latitude(DD)	Longitude(DD)
34	22°08'40.286868"	83°54'32.008968"	22.14452413	83.90889138
35	22°08'36.894804"	83°54'31.587480"	22.14358189	83.90877430
36	22°08'37.112640"	83°54'28.361124"	22.14364240	83.90787809
37	22°08'35.197836"	83°54'24.248232"	22.14311051	83.90673562
38	22°08'33.499932"	83°54'25.060320"	22.14263887	83.90696120
39	22°08'34.334088"	83°54'27.505872"	22.14287058	83.90764052
40	22°08'33.416808"	83°54'29.110464"	22.14261578	83.90808624
41	22°08'32.107812"	83°54'30.613428"	22.14225217	83.90850373
42	22°08'30.870888"	83°54'28.430424"	22.14190858	83.90789734
43	22°08'29.256360"	83°54'29.133828"	22.14146010	83.90809273
44	22°08'30.795756"	83°54'32.283972"	22.14188771	83.90896777
45	22°08'27.779820"	83°54'32.961528"	22.14104995	83.90915598
46	22°08'29.412636"	83°54'34.054776"	22.14150351	83.90945966
47	22°08'28.909788"	83°54'40.037292"	22.14136383	83.91112147
48	22°08'25.018008"	83°54'40.967460"	22.14028278	83.91137985
49	22°08'24.758664"	83°54'42.911640"	22.14021074	83.91191990
50	22°08'27.127140"	83°54'43.042320"	22.14086865	83.91195620
51	22°08'29.007348"	83°54'42.553980"	22.14139093	83.91182055
52	22°08'30.737148"	83°54'46.502712"	22.14187143	83.91291742
53	22°08'31.862112"	83°54'49.617396"	22.14218392	83.91378261
54	22°08'32.868204"	83°54'50.635296"	22.14246339	83.91406536
55	22°08'33.706536"	83°54'52.122240"	22.14269626	83.91447840
56	22°08'37.932756"	83°54'55.198188"	22.14387021	83.91533283
57	22°08'33.851364"	83°54'55.234836"	22.14273649	83.91534301
58	22°08'30.746112"	83°54'56.221740"	22.14187392	83.91561715
59	22°08'24.793944"	83°54'51.645816"	22.14022054	83.91434606
60	22°08'22.799652"	83°54'49.341888"	22.13966657	83.91370608
61	22°08'18.451824"	83°54'56.233656"	22.13845884	83.91562046
62	22°08'13.495596"	83°55'2.271828"	22.13708211	83.91729773
63	22°08'13.822944"	83°55'2.882388"	22.13717304	83.91746733
64	22°08'12.576192"	83°55'5.061864"	22.13682672	83.91807274
65	22°08'8.483784"	83°55'10.292412"	22.13568994	83.91952567
66	22°08'5.583948"	83°55'14.458872"	22.13488443	83.92068302
67	22°08'3.365916"	83°55'16.461192"	22.13426831	83.92123922
68	22°07'59.135124"	83°55'21.650988"	22.13309309	83.92268083
69	22°07'54.165576"	83°55'25.951080"	22.13171266	83.92387530
70	22°07'54.571944"	83°55'30.495864"	22.13182554	83.92513774
71	22°08'0.746268"	83°55'35.762556"	22.13354063	83.92660071
72	22°08'6.788868"	83°55'40.774080"	22.13521913	83.92799280
73	22°08'3.498000"	83°55'50.176416"	22.13430500	83.93060456
74	22°08'1.603464"	83°55'51.135780"	22.13377874	83.93087105
75	22°07'59.184984"	83°55'52.633740"	22.13310694	83.93128715
76	22°07'56.352540"	83°55'55.322436"	22.13232015	83.93203401
77	22°07'46.587396"	83°56'2.337756"	22.12960761	83.93398271
78	22°07'41.979504"	83°56'3.969204"	22.12832764	83.93443589

Pillar No	Latitude(DMS)	Longitude(DMS)	Latitude(DD)	Longitude(DD)
79	22°07'36.935292"	83°56'8.860920"	22.12692647	83.93579470
80	22°07'29.240400"	83°56'10.887108"	22.12478900	83.93635753
81	22°07'20.351676"	83°56'12.996780"	22.12231991	83.93694355
82	22°07'12.734076"	83°56'13.862472"	22.12020391	83.93718402
83	22°07'4.484244"	83°56'16.337472"	22.11791229	83.93787152
84	22°06'59.347836"	83°56'18.431700"	22.11648551	83.93845325
85	22°06'54.388908"	83°56'20.132952"	22.11510803	83.93892582
86	22°06'50.109516"	83°56'21.167304"	22.11391931	83.93921314
87	22°06'45.521856"	83°56'22.475688"	22.11264496	83.93957658
88	22°06'42.530868"	83°56'23.469972"	22.11181413	83.93985277
89	22°06'39.723084"	83°56'25.183680"	22.11103419	83.94032880
90	22°06'36.888048"	83°56'27.045492"	22.11024668	83.94084597
91	22°06'30.254580"	83°56'28.561200"	22.10840405	83.94126700
92	22°06'24.973380"	83°56'29.708412"	22.10693705	83.94158567
93	22°06'21.802320"	83°56'30.673500"	22.10605620	83.94185375
94	22°06'18.296244"	83°56'31.654284"	22.10508229	83.94212619
95	22°06'14.360076"	83°56'31.850160"	22.10398891	83.94218060
96	22°06'8.871660"	83°56'32.224524"	22.10246435	83.94228459
97	22°06'4.765608"	83°56'33.003348"	22.10132378	83.94250093
98	22°06'1.663560"	83°56'35.331828"	22.10046210	83.94314773
99	22°05'57.204708"	83°56'37.062600"	22.09922353	83.94362850
100	22°05'51.515052"	83°56'40.346340"	22.09764307	83.94454065
101	22°05'51.370440"	83°56'37.862088"	22.09760290	83.94385058
102	22°05'46.141404"	83°56'33.339516"	22.09615039	83.94259431
103	22°05'45.738060"	83°56'31.183152"	22.09603835	83.94199532
104	22°05'47.516784"	83°56'28.891140"	22.09653244	83.94135865
105	22°05'48.491448"	83°56'24.516420"	22.09680318	83.94014345
106	22°05'50.677548"	83°56'22.513524"	22.09741043	83.93958709
107	22°05'56.649660"	83°56'19.300596"	22.09906935	83.93869461
108	22°06'0.494280"	83°56'17.595564"	22.10013730	83.93822099
109	22°06'1.583496"	83°56'17.061648"	22.10043986	83.93807268
110	22°06'6.805512"	83°56'14.742132"	22.10189042	83.93742837
111	22°06'13.301892"	83°56'10.363884"	22.10369497	83.93621219
112	22°06'19.146960"	83°56'8.911968"	22.10531860	83.93580888
113	22°06'20.854908"	83°56'8.541168"	22.10579303	83.93570588
114	22°06'23.159556"	83°56'8.036304"	22.10643321	83.93556564
115	22°06'26.906112"	83°56'7.372752"	22.10747392	83.93538132
116	22°06'31.370112"	83°56'6.447804"	22.10871392	83.93512439
117	22°06'33.614820"	83°56'4.536384"	22.10933745	83.93459344
118	22°06'35.809776"	83°56'2.380884"	22.10994716	83.93399469
119	22°06'38.768436"	83°56'0.427848"	22.11076901	83.93345218
120	22°06'40.955076"	83°56'0.787344"	22.11137641	83.93355204
121	22°06'45.471348"	83°56'1.317192"	22.11263093	83.93369922
122	22°06'48.654828"	83°56'0.419568"	22.11351523	83.93344988
123	22°06'52.870644"	83°55'58.905660"	22.11468629	83.93302935

Pillar No	Latitude(DMS)	Longitude(DMS)	Latitude(DD)	Longitude(DD)
124	22°06'56.268828"	83°55'59.191212"	22.11563023	83.93310867
125	22°06'58.882896"	83°55'59.724480"	22.11635636	83.93325680
126	22°07'1.601508"	83°56'1.327200"	22.11711153	83.93370200
127	22°07'3.000864"	83°56'0.156588"	22.11750024	83.93337683
128	22°07'3.267408"	83°55'57.156348"	22.11757428	83.93254343
129	22°07'3.991944"	83°55'54.153156"	22.11777554	83.93170921
130	22°07'3.805824"	83°55'50.102508"	22.11772384	83.93058403
131	22°07'2.156232"	83°55'48.750744"	22.11726562	83.93020854
132	22°07'0.798996"	83°55'44.625072"	22.11688861	83.92906252
133	22°06'57.824028"	83°55'38.661456"	22.11606223	83.92740596
134	22°06'55.858248"	83°55'34.950360"	22.11551618	83.92637510
135	22°06'54.382464"	83°55'28.925472"	22.11510624	83.92470152
136	22°06'53.703828"	83°55'21.306036"	22.11491773	83.92258501
137	22°06'54.433476"	83°55'15.359988"	22.11512041	83.92093333
138	22°06'55.424520"	83°55'7.282992"	22.11539570	83.91868972
139	22°06'57.140280"	83°55'2.699544"	22.11587230	83.91741654
140	22°06'57.166200"	83°54'59.305752"	22.11587950	83.91647382
141	22°06'56.777364"	83°54'54.762228"	22.11577149	83.91521173
142	22°06'56.609496"	83°54'48.748140"	22.11572486	83.91354115
143	22°06'56.575548"	83°54'46.995948"	22.11571543	83.91305443
144	22°06'56.802276"	83°54'45.358560"	22.11577841	83.91259960
145	22°06'56.961288"	83°54'44.374428"	22.11582258	83.91232623
146	22°06'58.946688"	83°54'41.288580"	22.11637408	83.91146905
147	22°07'1.801344"	83°54'40.447224"	22.11716704	83.91123534
148	22°07'5.405520"	83°54'41.137632"	22.11816820	83.91142712
149	22°07'6.005496"	83°54'36.470772"	22.11833486	83.91013077
150	22°07'9.082452"	83°54'31.543704"	22.11918957	83.90876214
151	22°07'8.372892"	83°54'23.667300"	22.11899247	83.90657425
152	22°07'8.945220"	83°54'15.536448"	22.11915145	83.90431568
153	22°07'12.422748"	83°54'15.141924"	22.12011743	83.90420609
154	22°07'18.182208"	83°54'14.340492"	22.12171728	83.90398347
155	22°07'20.118180"	83°54'19.279188"	22.12225505	83.90535533
156	22°07'21.663084"	83°54'19.675332"	22.12268419	83.90546537
157	22°07'23.566944"	83°54'24.374016"	22.12321304	83.90677056
158	22°07'25.104864"	83°54'29.367216"	22.12364024	83.90815756
159	22°07'26.630580"	83°54'34.482564"	22.12406405	83.90957849
160	22°07'25.692852"	83°54'37.041732"	22.12380357	83.91028937
161	22°07'25.966920"	83°54'40.609008"	22.12387970	83.91128028
162	22°07'28.058808"	83°54'43.816068"	22.12446078	83.91217113
163	22°07'30.443844"	83°54'46.005444"	22.12512329	83.91277929
164	22°07'30.354528"	83°54'50.729544"	22.12509848	83.91409154
165	22°07'31.787796"	83°54'49.805892"	22.12549661	83.91383497
166	22°07'32.749536"	83°54'46.370412"	22.12576376	83.91288067
167	22°07'34.589316"	83°54'45.544428"	22.12627481	83.91265123
168	22°07'38.967348"	83°54'44.222580"	22.12749093	83.91228405

Pillar No	Latitude(DMS)	Longitude(DMS)	Latitude(DD)	Longitude(DD)
169	22°07'40.932804"	83°54'47.013372"	22.12803689	83.91305927
170	22°07'46.065540"	83°54'46.367820"	22.12946265	83.91287995
171	22°07'49.170864"	83°54'42.475716"	22.13032524	83.91179881
172	22°07'50.388924"	83°54'42.728076"	22.13066359	83.91186891
173	22°07'50.870460"	83°54'42.575688"	22.13079735	83.91182658
174	22°07'49.844892"	83°54'41.059728"	22.13051247	83.91140548
175	22°07'49.943964"	83°54'35.493948"	22.13053999	83.90985943
176	22°07'52.146804"	83°54'29.087208"	22.13115189	83.90807978
177	22°07'50.905920"	83°54'27.300024"	22.13080720	83.90758334
178	22°07'51.941532"	83°54'26.099424"	22.13109487	83.90724984
179	22°07'51.604176"	83°54'25.835076"	22.13100116	83.90717641
180	22°07'49.897344"	83°54'26.535888"	22.13052704	83.90737108
181	22°07'48.463104"	83°54'25.051356"	22.13012864	83.90695871
182	22°07'44.648292"	83°54'17.689464"	22.12906897	83.90491374
183	22°07'42.878784"	83°54'13.952988"	22.12857744	83.90387583
184	22°07'38.399448"	83°54'12.842892"	22.12733318	83.90356747
185	22°07'38.632620"	83°54'11.517444"	22.12739795	83.90319929
186	22°07'38.203212"	83°54'11.287692"	22.12727867	83.90313547
187	22°07'36.596892"	83°54'12.279636"	22.12683247	83.90341101
188	22°07'34.271940"	83°54'15.848460"	22.12618665	83.90440235
189	22°07'33.881592"	83°54'17.020692"	22.12607822	83.90472797
190	22°07'33.132360"	83°54'17.043048"	22.12587010	83.90473418
191	22°07'27.217488"	83°54'16.627968"	22.12422708	83.90461888
192	22°07'24.129372"	83°54'12.269844"	22.12336927	83.90340829
193	22°07'25.620456"	83°54'11.123064"	22.12378346	83.90308974
194	22°07'27.224580"	83°54'10.718244"	22.12422905	83.90297729
195	22°07'28.015608"	83°54'6.404472"	22.12444878	83.90177902
196	22°07'28.401528"	83°54'4.438296"	22.12455598	83.90123286
197	22°07'30.116028"	83°54'1.880892"	22.12503223	83.90052247
198	22°07'28.702344"	83°54'0.987444"	22.12463954	83.90027429
199	22°07'28.723908"	83°53'53.022840"	22.12464553	83.89806190
200	22°07'30.267372"	83°53'49.757964"	22.12507427	83.89715499
201	22°07'31.523412"	83°53'39.999012"	22.12542317	83.89444417
202	22°07'33.543624"	83°53'40.163964"	22.12598434	83.89448999
203	22°07'34.332204"	83°53'41.959860"	22.12620339	83.89498885
204	22°07'37.228980"	83°53'43.389924"	22.12700805	83.89538609
205	22°07'37.381908"	83°53'42.014544"	22.12705053	83.89500404
206	22°07'37.605252"	83°53'41.658540"	22.12711257	83.89490515
207	22°07'36.974568"	83°53'38.842908"	22.12693738	83.89412303
208	22°07'36.071400"	83°53'37.427568"	22.12668650	83.89372988
209	22°07'35.916204"	83°53'35.733444"	22.12664339	83.89325929
210	22°07'34.140216"	83°53'32.582580"	22.12615006	83.89238405
211	22°07'34.443660"	83°53'28.463568"	22.12623435	83.89123988
212	22°07'35.189580"	83°53'24.376740"	22.12644155	83.89010465
213	22°07'35.442300"	83°53'20.792040"	22.12651175	83.88910890

Pillar No	Latitude(DMS)	Longitude(DMS)	Latitude(DD)	Longitude(DD)
214	22°07'35.623236"	83°53'17.421576"	22.12656201	83.88817266
215	22°07'37.215840"	83°53'14.751924"	22.12700440	83.88743109
216	22°07'39.973080"	83°53'13.012476"	22.12777030	83.88694791
217	22°07'41.188152"	83°53'12.333552"	22.12810782	83.88675932
218	22°07'43.764024"	83°53'12.595776"	22.12882334	83.88683216
219	22°07'47.403552"	83°53'12.179508"	22.12983432	83.88671653
220	22°07'46.846704"	83°53'6.911340"	22.12967964	83.88525315
221	22°07'46.246620"	83°53'3.043392"	22.12951295	83.88417872
222	22°07'47.202744"	83°52'58.604592"	22.12977854	83.88294572
223	22°07'45.278076"	83°52'56.923824"	22.12924391	83.88247884
224	22°07'46.673940"	83°52'54.703848"	22.12963165	83.88186218
225	22°07'51.067812"	83°52'50.418048"	22.13085217	83.88067168
226	22°07'58.594224"	83°52'53.628132"	22.13294284	83.88156337
227	22°07'59.336472"	83°52'53.182056"	22.13314902	83.88143946
228	22°07'58.820052"	83°52'42.638952"	22.13300557	83.87851082
229	22°07'57.148572"	83°52'41.944116"	22.13254127	83.87831781
230	22°07'55.656084"	83°52'39.662292"	22.13212669	83.87768397
231	22°08'0.008484"	83°52'36.461532"	22.13333569	83.87679487
232	22°08'1.949424"	83°52'34.862880"	22.13387484	83.87635080
233	22°08'5.067168"	83°52'33.601548"	22.13474088	83.87600043
234	22°08'7.988784"	83°52'29.987220"	22.13555244	83.87499645
235	22°08'12.547032"	83°52'24.884256"	22.13681862	83.87357896
236	22°08'15.476208"	83°52'20.803116"	22.13763228	83.87244531
237	22°08'19.583988"	83°52'21.893808"	22.13877333	83.87274828
238	22°08'20.267160"	83°52'31.567368"	22.13896310	83.87543538
239	22°08'20.325372"	83°52'37.569792"	22.13897927	83.87710272
240	22°08'19.801428"	83°52'37.730712"	22.13883373	83.87714742
241	22°08'20.926824"	83°52'41.337804"	22.13914634	83.87814939
242	22°08'18.972996"	83°52'46.272936"	22.13860361	83.87952026
243	22°08'21.213672"	83°52'45.376140"	22.13922602	83.87927115
244	22°08'24.304596"	83°52'47.216172"	22.14008461	83.87978227
245	22°08'20.941008"	83°52'55.761960"	22.13915028	83.88215610
246	22°08'22.226244"	83°52'56.112204"	22.13950729	83.88225339
247	22°08'25.198440"	83°52'47.378316"	22.14033290	83.87982731
248	22°08'29.759712"	83°52'47.291628"	22.14159992	83.87980323
249	22°08'36.132756"	83°52'48.607752"	22.14337021	83.88016882
250	22°08'37.382856"	83°52'43.830948"	22.14371746	83.87884193
251	22°08'38.982516"	83°52'40.452204"	22.14416181	83.87790339
252	22°08'42.933228"	83°52'31.597752"	22.14525923	83.87544382
253	22°08'44.029644"	83°52'28.745148"	22.14556379	83.87465143
254	22°08'45.488148"	83°52'24.964140"	22.14596893	83.87360115
255	22°08'46.009284"	83°52'22.437444"	22.14611369	83.87289929

*** END of Statement***

Printed and Published by the Director, Directorate of Printing, Stationery and Publication, Odisha, Cuttack-10
Ex. Gaz. 44—173+250